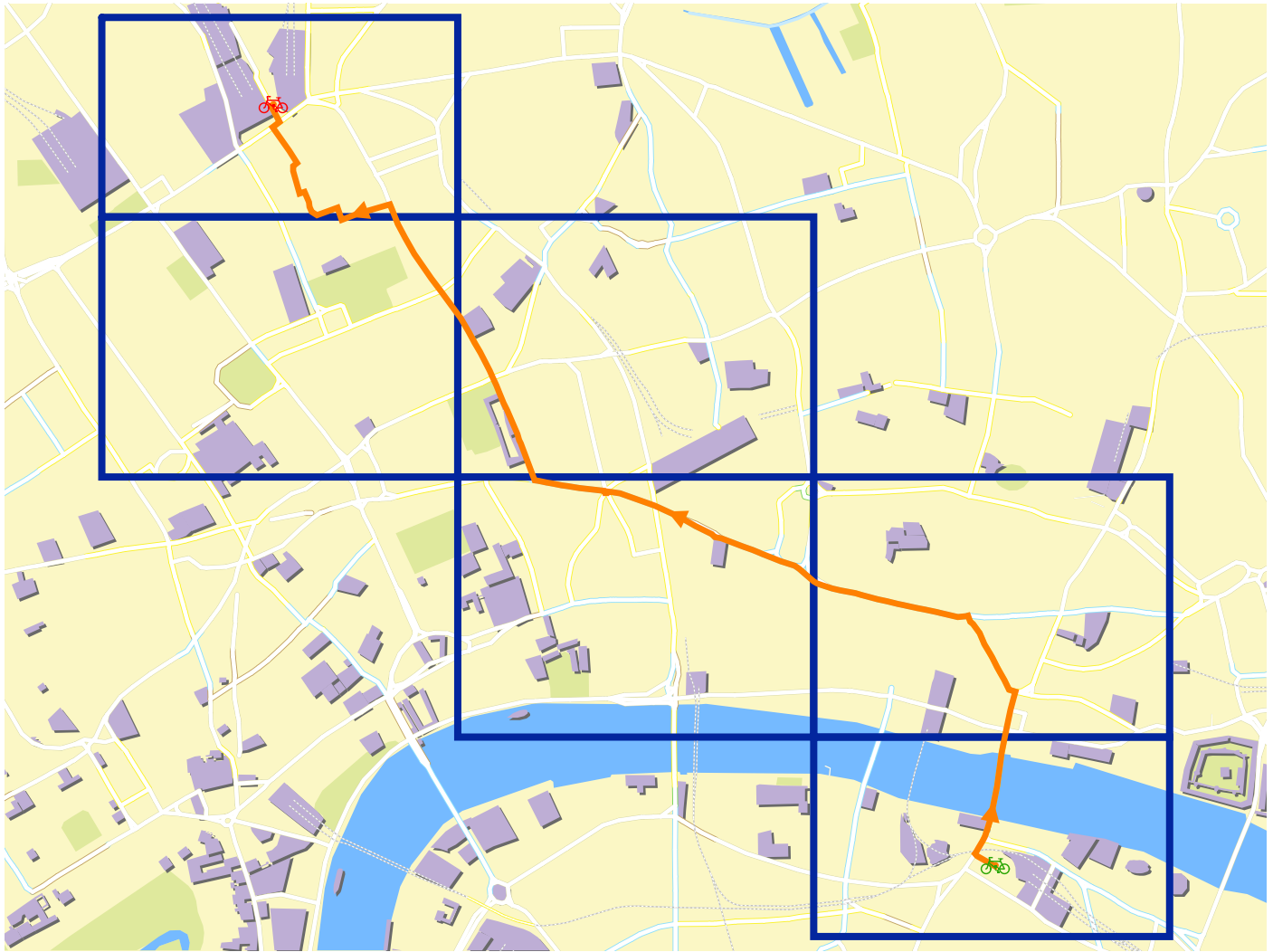


Suggested path from London Bridge Station to King's Cross and St Pancras.



- Bike
- Route signed for cyclists through park or beside canal or river. Usually shared with pedestrians.
- Route on quieter roads recommended by cyclists
- Route signed for cyclists separate from traffic. Usually shared with pedestrians.
- Route signed for cyclists. May be on busy roads.
- Departure with bike
- Arrival with bike



Suggested path from London Bridge Station to King's Cross and St Pancras.



- Bike
- Route on quieter roads recommended by cyclists
- Route signed for cyclists through park or beside canal or river. Usually shared with pedestrians.
- Route signed for cyclists. May be on busy roads.
- Route signed for cyclists separate from traffic. Usually shared with pedestrians.

Arrival with bike

15.	Turn Right Into	Grays Inn Road	1.1 km	3.8 km
16.	Turn Left Into	Sidmouth Street	180 m	4.0 km
17.	Turn Right Into	Regent Square	Cycle path	130 m 4.1 km
18.	Turn Right Into	Harrison Street	Cycle path	100 m 4.2 km
19.	Turn Left Into	Cromer Street	Cycle path	20 m 4.3 km
20.	Turn Right Into	Whidborne Street	Cycle path	120 m 4.4 km
21.	Turn Left Into	Argyle Street	Cycle path	160 m 4.5 km
22.	Turn Right Into	Euston Road	Cycle path	30 m 4.6 km
23.	Turn Left Into	Pancras Road		70 m 4.6 km
24.		Arrive at King's Cross and St Pancras.		



Suggested path from London Bridge Station to King's Cross and St Pancras.

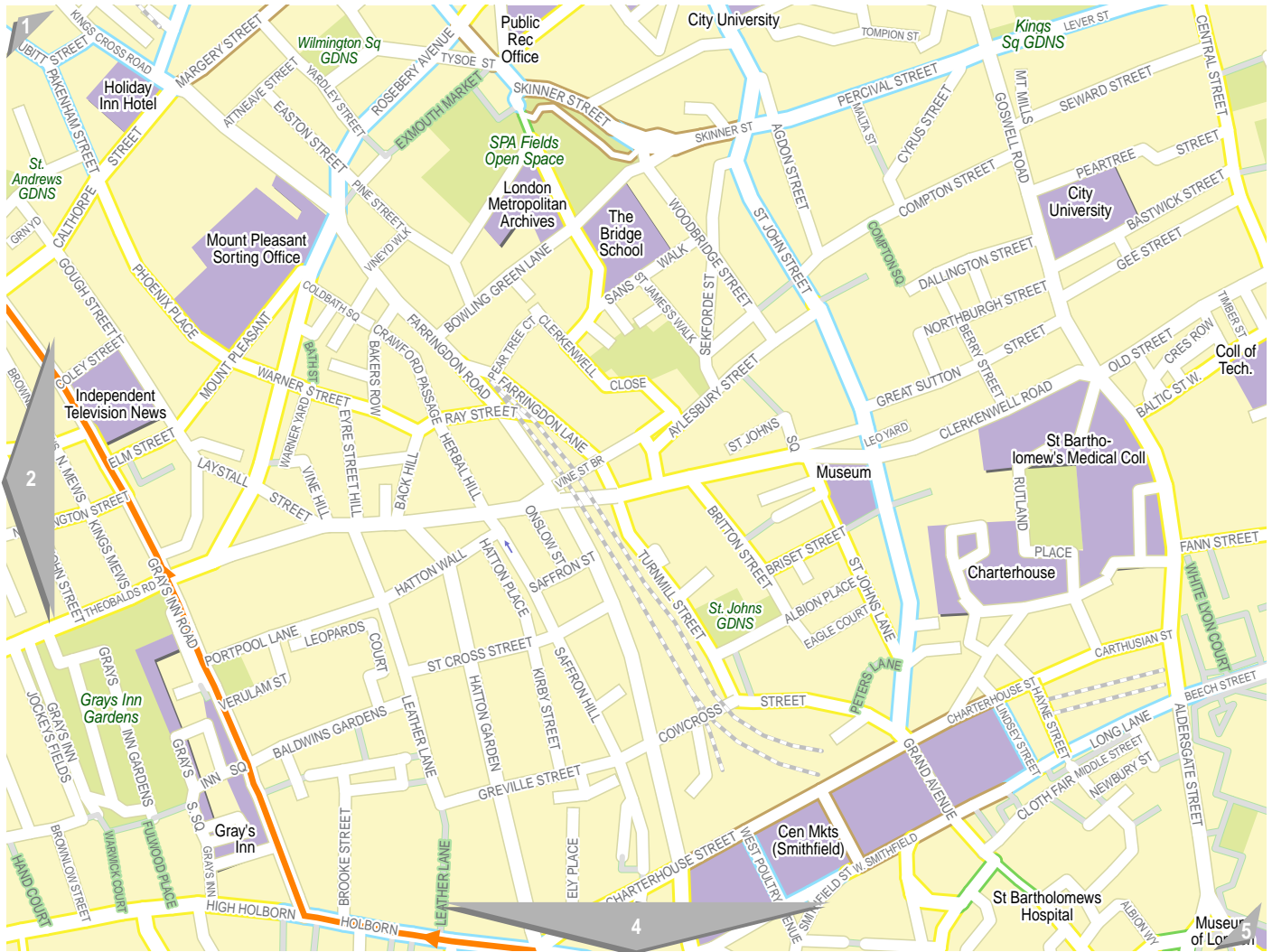


© 2006 NAVTEQ/PTV AG/Map&Guide

- Bike
- Route on quieter roads recommended by cyclists
- Route signed for cyclists through park or beside canal or river. Usually shared with pedestrians.
- Route signed for cyclists separate from traffic. Usually shared with pedestrians.
- Route signed for cyclists. May be on busy roads.

15.	Turn Right Into	Grays Inn Road	1.1 km	3.8 km
16.	Turn Left Into	Sidmouth Street	180 m	4.0 km
17.	Turn Right Into	Regent Square	Cycle path	130 m 4.1 km
18.	Turn Right Into	Harrison Street	Cycle path	100 m 4.2 km

Suggested path from London Bridge Station to King's Cross and St Pancras.

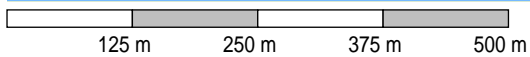
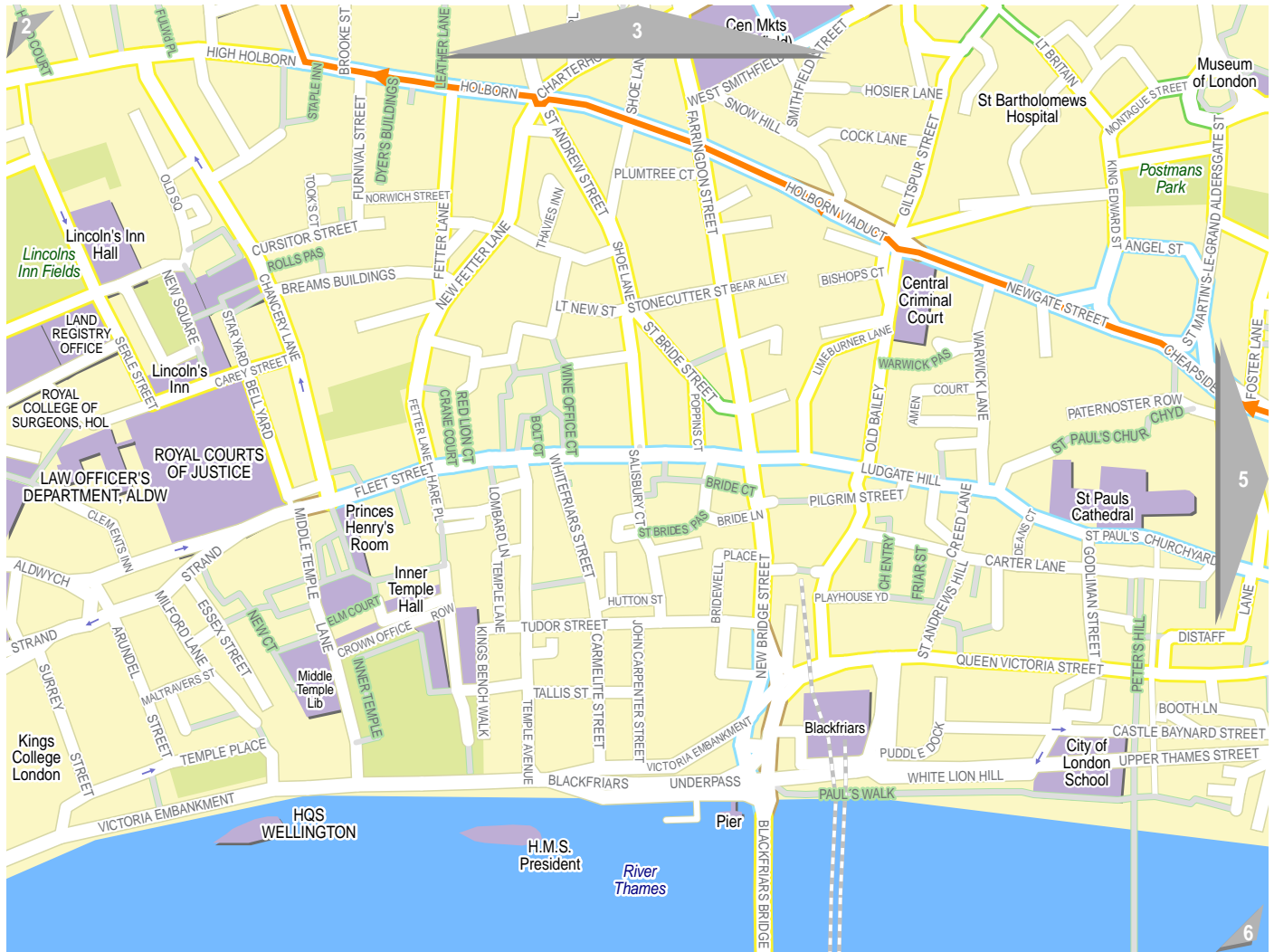


- Bike
- Route signed for cyclists. May be on busy roads.
- Route signed for cyclists separate from traffic. Usually shared with pedestrians.
- Route signed for cyclists through park or beside canal or river. Usually shared with pedestrians.
- Route on quieter roads recommended by cyclists

14.		Turn Left Into Holborn Circus	280 m	2.7 km
15.		Turn Right Into Grays Inn Road	1.1 km	3.8 km



Suggested path from London Bridge Station to King's Cross and St Pancras.



© 2006 NAVTEQ/PTV AG/Map&Guide

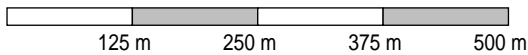
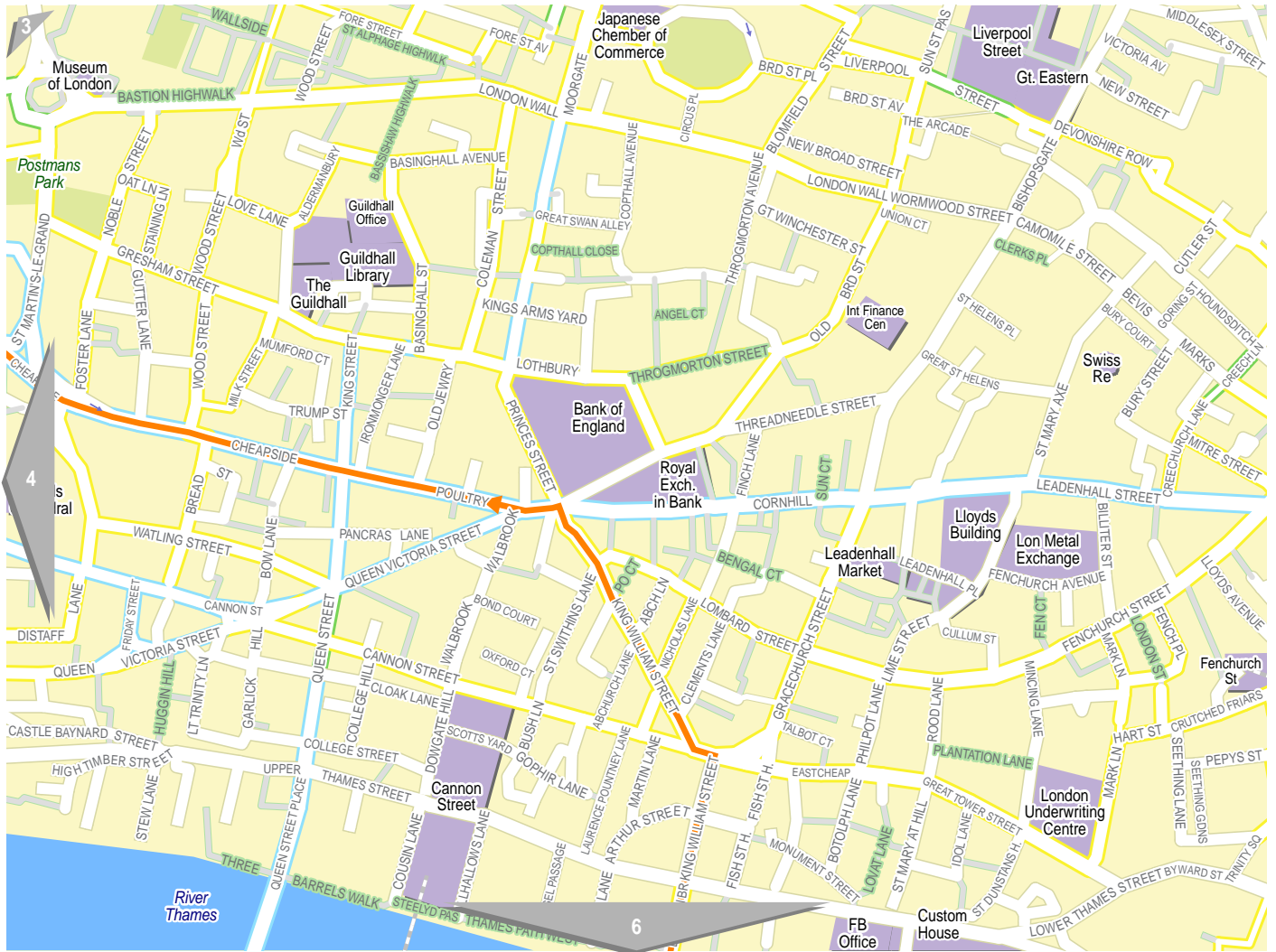
- Bike
- Route on quieter roads recommended by cyclists
- Route signed for cyclists. May be on busy roads.
- Route signed for cyclists through park or beside canal or river. Usually shared with pedestrians.
- Route signed for cyclists separate from traffic. Usually shared with pedestrians.

11.	↑	Straight Up	Cheapside	0.5 km	1.7 km
12.	↑	Straight Up	Newgate Street	280 m	2.0 km
13.	↑	Straight Up	Holborn Viaduct	440 m	2.4 km
14.	↙	Turn Left Into	Holborn Circus	280 m	2.7 km
15.	↘	Turn Right Into	Grays Inn Road	1.1 km	3.8 km





Suggested path from London Bridge Station to King's Cross and St Pancras.



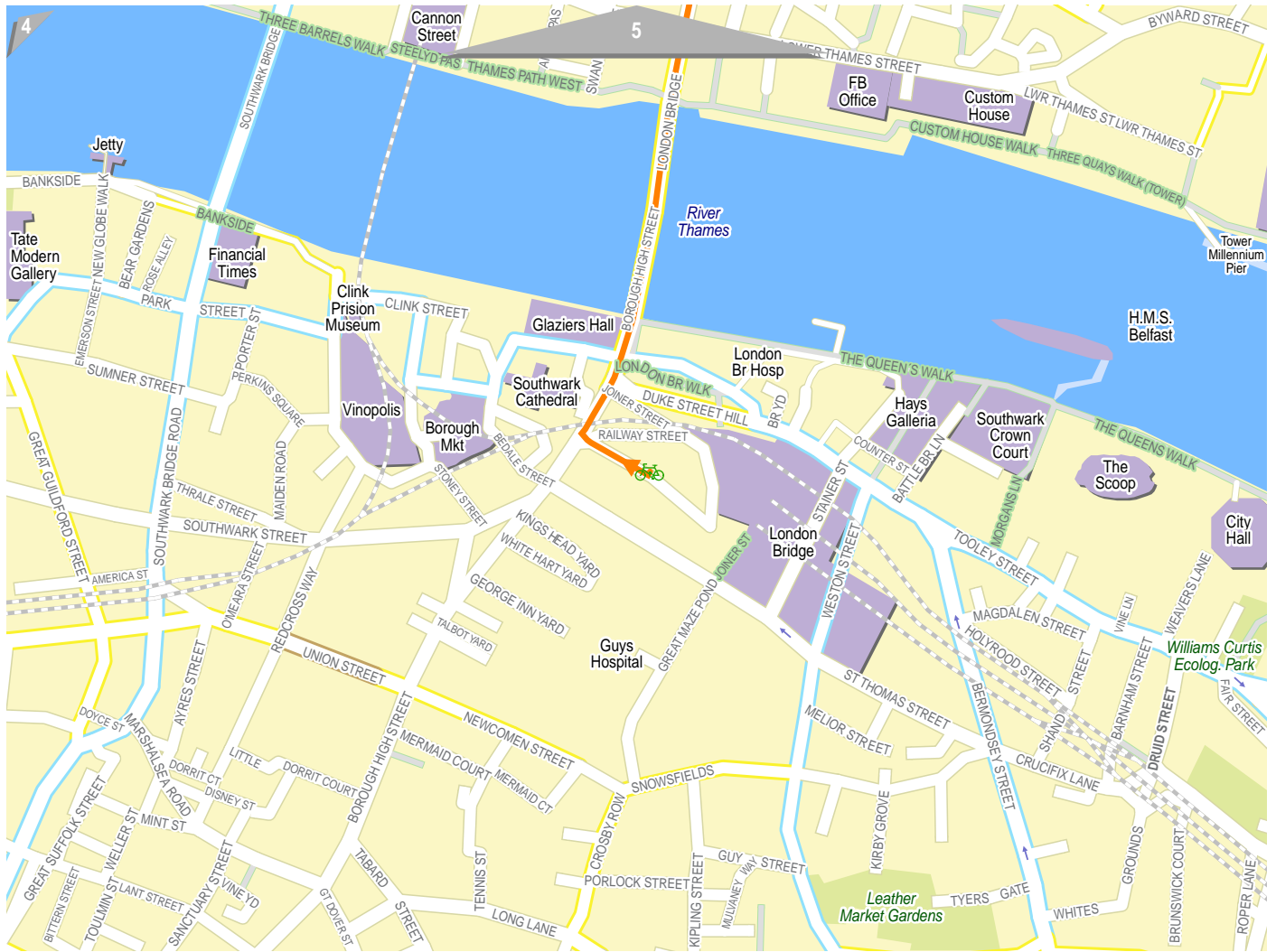
© 2006 NAVTEQ/PTV AG/Map&Guide

- Bike
- Route signed for cyclists through park or beside canal or river. Usually shared with pedestrians.
- Route on quieter roads recommended by cyclists
- Route signed for cyclists. May be on busy roads.

4.	↑	Straight Up	London Bridge	Cycle path	210 m	0.6 km
5.	↑	Straight Up	King William Street		140 m	0.7 km
6.	↙	Turn Left Into	Cannon Street	Cycle path	20 m	0.7 km
7.	↗	Turn Right Into	King William Street	Cycle path	230 m	1.0 km
8.	↑	Straight Up	Lombard Street	Cycle path	80 m	1.0 km
9.	↙	Turn Left Into	Mansion House Street		40 m	1.1 km
10.	↑	Straight Up	Poultry		120 m	1.2 km
11.	↑	Straight Up	Cheapside		0.5 km	1.7 km



Suggested path from London Bridge Station to King's Cross and St Pancras.



© 2006 NAVTEQ/PTV AG/Map&Guide

- Bike
- Route signed for cyclists. May be on busy roads.
- Route on quieter roads recommended by cyclists
- Route signed for cyclists separate from traffic. Usually shared with pedestrians.

Departure with bike

1.	From London Bridge Station.		
2.	↑ Straight Up	London Bridge Street	90 m 90 m
3.	↗ Turn Right Into	Borough High Street	260 m 350 m
4.	↑ Straight Up	London Bridge	Cycle path 210 m 0.6 km
5.	↑ Straight Up	King William Street	140 m 0.7 km